

Summary

[| Print](#) | [Send by e-mail](#) | [Add to My ViaMichelin](#) |

Departure Lisboa
Destination Tarifa

Date: 17/03/2007
 Vehicle type: Automobile, Hatchback
 Route type: Recommended by Michelin

Time and distance

Time: **06h42** including 06h09 on motorways
 Distance: **665km** including 639km on motorways

Costs

- Toll costs: 22.75 EUR
 - Petrol costs: 61.48 EUR

Total costs: 84.23 EUR











[Change route](#) | [Return route](#)








Your route plan

[Display route map](#)

	Departure: Lisboa, centre	
1	Leave Lisboa	4km
		4km 00h10
2	Turn left: E01 / Avenida da Ponte / Via Eixo Norte-Sul	1.2km
		5.5km 00h12
3	Continue along: E01 / IP7	55km
	Coima: Ticket purchase	28km 00h26
	Passing close to Setúbal	40km 00h33
	Take the exit towards:	60km 00h44
	Algarve Alcácer	
		61km 00h44
4	Take E01 / IP1	264km
	You've been driving for almost 2 hL, take a break!	
	Paderne: Toll: 17.25 EUR	239km 02h22
	Head towards:	244km 02h25
	Exit 15 Espanha Faro	
		325km 03h09
	Entry into Spain	325km 03h09

5	 <div style="border: 1px solid black; padding: 2px; width: fit-content;">E-1</div> <div style="border: 1px solid black; padding: 2px; width: fit-content;">A-49</div>	<p>Continue along: E-1 / A-49 133km</p> <p>You've been driving for almost 2 hL, take a break!</p> <p> Take the exit towards:</p> <div style="border: 1px solid black; padding: 5px; text-align: center; margin: 5px 0;"> <p>Exit 0B Coria del Río E-5 A-4 Cádiz A-92 Granada</p> </div>	458km	04h23
6	 <div style="border: 1px solid black; padding: 2px; width: fit-content;">E-803</div> <div style="border: 1px solid black; padding: 2px; width: fit-content;">A-66</div>	<p>Continue along: E-803 / A-66 / SE-30 7.5km</p> <p>Head towards:</p> <div style="border: 1px solid black; padding: 5px; text-align: center; margin: 5px 0;"> <p>Exit 9A Puerto Este Avenida de la Raza Cádiz</p> </div> <p>Head towards:</p> <div style="border: 1px solid black; padding: 5px; text-align: center; margin: 5px 0;"> <p>Cádiz E-5</p> </div>	458km	04h23
7	 <div style="border: 1px solid black; padding: 2px; width: fit-content;">E-5</div> <div style="border: 1px solid black; padding: 2px; width: fit-content;">A-4</div>	<p>Close to Sevilla, continue along: E-5 / A-4 15km</p>	466km	04h31
8	 <div style="border: 1px solid black; padding: 2px; width: fit-content;">E-5</div> <div style="border: 1px solid black; padding: 2px; width: fit-content;">AP-4</div>	<p>Continue along: E-5 / AP-4 63km</p> <p> Las Cabezas de San Juan: Toll: 5.50 EUR</p> <p> Take the exit towards:</p> <div style="border: 1px solid black; padding: 5px; text-align: center; margin: 5px 0;"> <p>Cádiz</p> </div>	510km	04h55
9	 <div style="border: 1px solid black; padding: 2px; width: fit-content;">E-5</div> <div style="border: 1px solid black; padding: 2px; width: fit-content;">A-4</div>	<p>Close to Jerez de la Frontera, take E-5 / A-4 7km</p> <p>Passing close to Jerez de la Frontera</p> <p> Take the exit towards:</p> <div style="border: 1px solid black; padding: 5px; text-align: center; margin: 5px 0;"> <p>Exit 84 Jerez Sur Medina-Sidonia</p> </div> <p>Head towards:</p> <div style="border: 1px solid black; padding: 5px; text-align: center; margin: 5px 0;"> <p>Medina Sidonia</p> </div>	550km	05h17
10	 <div style="border: 1px solid black; padding: 2px; width: fit-content;">A-381</div>	<p>Continue along: A-381 88km</p> <p>You've been driving for almost 2 hL, take a break!</p>	550km	05h18
			638km	06h14

11		Continue along: Carretera de Jerez A Algeciras	0.2km		
				638km	06h14
12		Close to Algeciras , take E-15 / A-48	8km		
				639km	06h15
		Passing close to Algeciras		646km	06h22
13		Turn left: E-5 / N-340	18km		
				646km	06h22
		Pass by Los Pastores		663km	06h38
14		Turn left	0.5km		
				664km	06h39
15		Arrive in Tarifa	1.4km		
				665km	06h42
		Destination: Tarifa, centre		665km	06h42

These driving directions are for your information only.

This route plan takes into consideration major road works and planned road closures for the date specified on main roads in France, Germany and Italy. Driving times indicated do not include rest stops or delays caused by road disruptions (such as traffic, weather...). The fixed speed camera locations (in France only) have been made available through a partnership with the French Road Safety authorities. For your own safety, please respect speed restrictions and remember to take a break every two hours.

[Consult the safety regulations.](#)